




**I HAVE READ AND REVIEWED THE FOLLOWING:**

- ✘ The procedures governing the filing and prosecution of this Motion as set forth in the Court's *Order Governing Procedures in the SRBA for Adjudication of Deferred De Minimis Domestic and Stock Water Claims*, entered in SRBA Case No. 39576 on June 28, 2012, and the *Order Amending Procedure in the SRBA for Adjudication of Deferred De Minimis Stockwater Claims*, entered October 17, 2017.
  
- ✘ The *Order Granting State of Idaho's Motion for Interim Order Implementing the Order Governing Procedures of Adjudication of Deferred De Minimis Domestic and Stock Water Claims*, entered in SRBA Case No. 39576 on December 18, 2013.

**INSTRUCTIONS REGARDING THE HEARING ON THIS MOTION:** A hearing on your Motion will be scheduled by the Court after the filing of the *Affidavit of Publication* as required under paragraph B.1. of the *Order Governing Procedures in the SRBA for Adjudication of Deferred De Minimis Domestic and Stock Water Claims*, entered in SRBA Case No. 39576 on June 28, 2012, and the *Order Amending Procedure in the SRBA for Adjudication of Deferred De Minimis Stockwater Claims*, entered October 17, 2017.

Signed: 

Dated: 9/3/24

**CERTIFICATE OF MAILING**

I certify that on September, 2024, I mailed original and copies of this form, including all attachments, via certified mail and addressed as follows to the following persons:

1. Original to:

Clerk of the District Court  
Snake River Basin Adjudication  
253 Third Ave. North  
P.O. Box 2707  
Twin Falls, ID 83303-2707

2. Copies to:

Director of IDWR  
PO Box 83720  
Boise, ID 83720-0098


United States Department of Justice  
Environment & Nat'l Resources Div.  
550 W Fort Street, MSC 033  
Boise, ID 83724

Chief, Natural Resources Division  
Office of Attorney General  
State of Idaho  
PO Box 83720  
Boise, ID 83720-0010

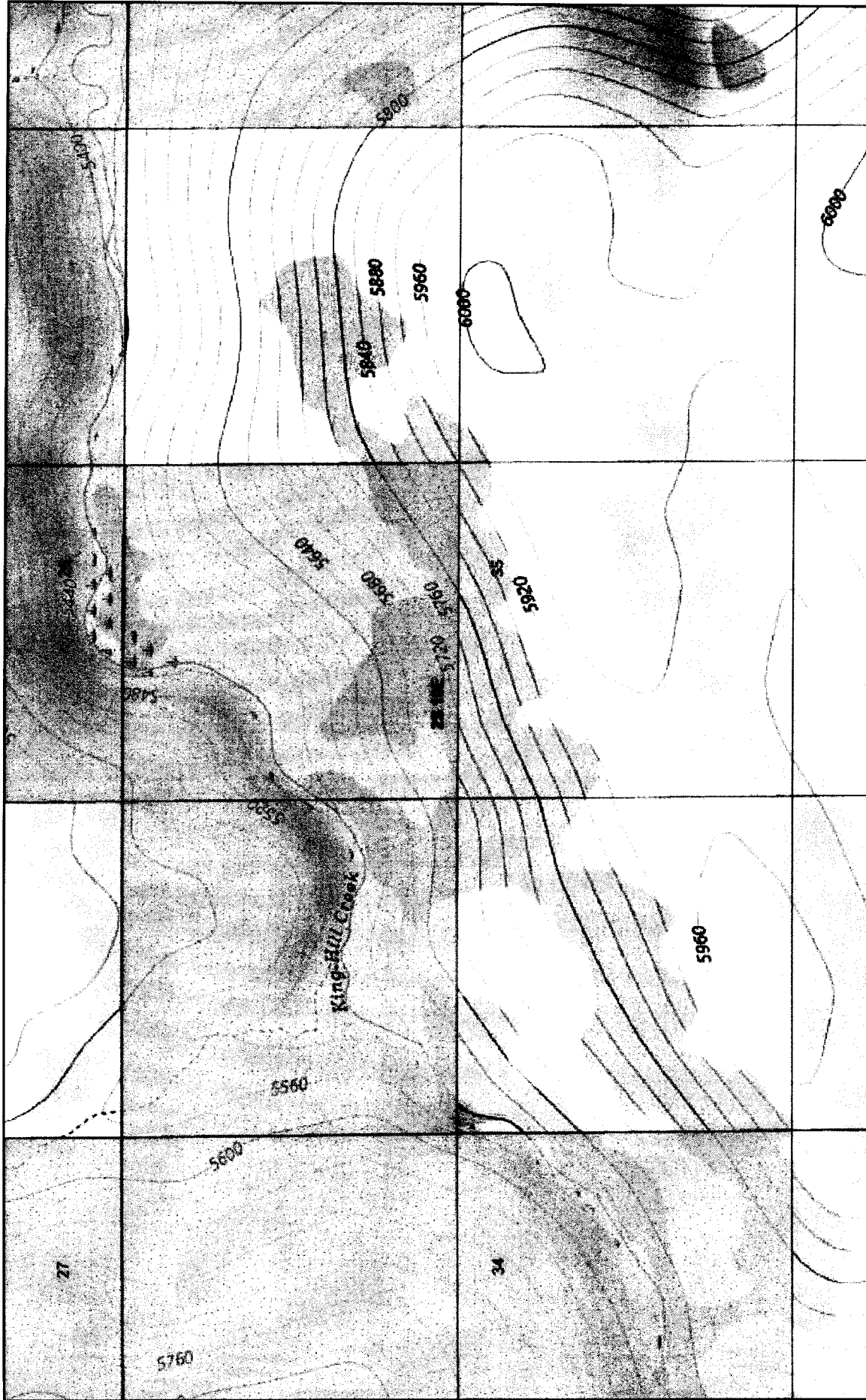
3. Certified Mail Copies to:

U.S. Attorney's Office  
800 Park Blvd., Ste. 600  
Boise, ID 83712

US. Department of Justice  
950 Pennsylvania Avenue, NW  
Washington, DC 20530-0001

  
\_\_\_\_\_  
Signature of person or attorney mailing the form

# BLM T02S R10E Sec 35



8/25/2024, 6:42:39 PM

- BLM Administrative Unit Field Boundary
- BLM Administrative Unit District Boundary
- BLM Administrative Unit State Boundary
- PLSS Intersected
- PLSS Section
- PLSS Township
- State
- State
- Surface Management Agency

BLM Energy, Minerals & Realty Management, Compiled by the Bureau of Land Management (BLM), National Operations Center (NOC), USGS The  
BLM Energy, Minerals & Realty Management (BLM), National Operations Center (NOC), USGS The  
ArcGIS Web AppBuilder  
BLM Energy, Minerals & Realty Management (BLM), National Operations Center (NOC), USGS

